



GIS in Local Government!

Advanced Geographic Information Systems

UPPP 275

Learn from experienced professionals!






Real world examples & applications!

Explore GIS career opportunities!

Spring 2021

Implement a real-world GIS project!

Course Objectives:

-  Continue exploring emerging GIS tools to enhance your knowledge of GIS.
-  Examine how to apply a spatial perspective to projects and research using GIS.
-  Explore examples of GIS as an important tool for public policy and planning.
-  Extend your understanding of new and emerging geospatial analysis tools and data through hands-on exercises.
-  Complete a project and learn to effectively communicate findings to a non-technical audience (e.g., executive briefing)

Interested students:

Must be enrolled in MURP.

Currently taking, or have completed, UPPP 235: GIS & PLANNING (or equivalent).

Please contact the Hannah Campbell, hcampbe1@uci.edu to be added to the interest list or to inquire about options to enroll.